



AQUIND Limited

AQUIND INTERCONNECTOR

Environmental Statement Addendum 3 – Appendix 3.2 Environmental constraint maps - Mannington substation

The Planning Act 2008

The Infrastructure Planning (Applications: Prescribed Forms and Procedure) Regulations
2009 – Regulation 5(2)(a)

The Infrastructure Planning (Environmental Impact Assessment) Regulations 2017

Document Ref: 7.8.3.2

PINS Ref.: EN020022

AQUIND Limited

AQUIND INTERCONNECTOR

Environmental Statement Addendum 3 –
Appendix 3.2 Environmental constraint maps -
Mannington substation

PINS REF.: EN020022

DOCUMENT: 7.8.3.2

DATE: 28 APRIL 2023

WSP

WSP House

70 Chancery Lane

London

WC2A 1AF

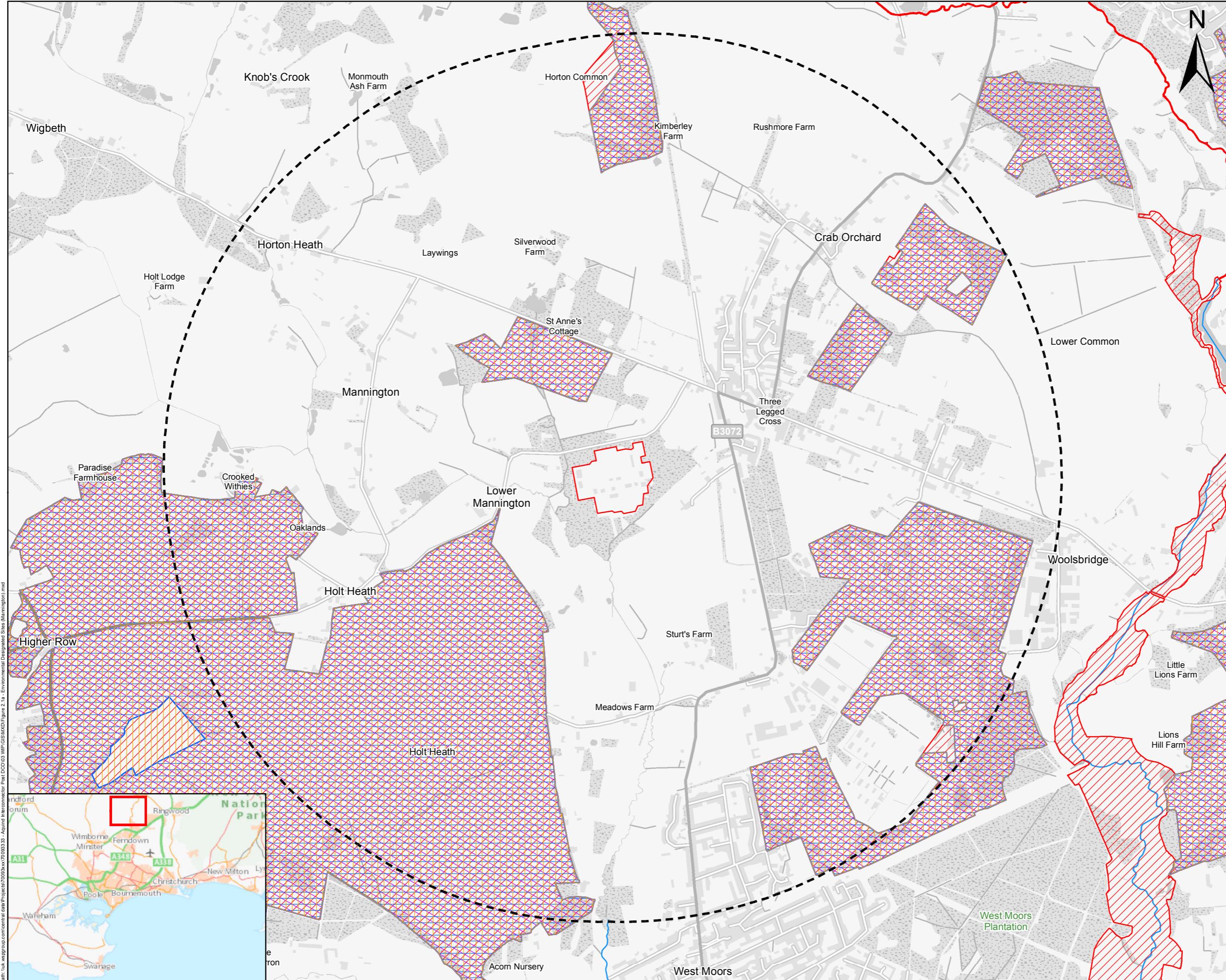
+44 20 7314 5000



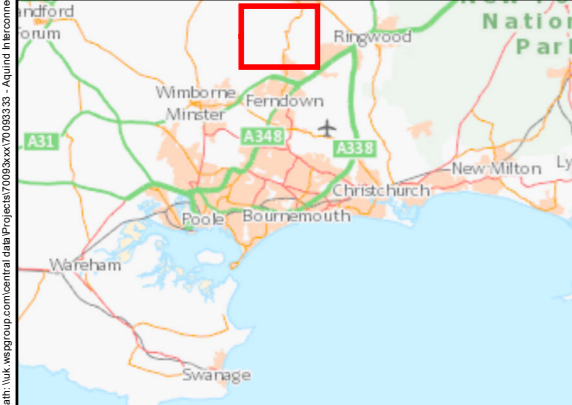
THIS DRAWING MAY BE USED ONLY FOR THE PURPOSE INTENDED AND ONLY WRITTEN DIMENSIONS SHALL BE USED

Key

-  Site Boundary
-  2km Buffer
-  Special Area of Conservation
-  Special Protection Areas
-  Ramsar Site
-  Site of Special Scientific Interest
-  Statutory Main River



Path: \\uk.wspgroup.com\central_data\Project\7099\axx\7099\33 - Aquind Interconnector Post_DCO\03 WSP_GIS\MXD\Figure 2.1a - Environmental Designated Sites (Mannington).mxd



Revision Details	By	Check	Date	Suffix

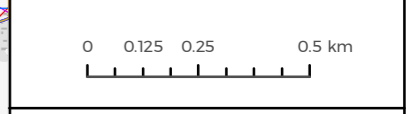
Drawing Status

Job Title	AQUIND
-----------	---------------

Drawing Title	Environmental Constraint Map - Mannington Substation Statutory Designated Sites
---------------	------------------------------------------------------------------------------------------------

Scale at A3	1:17,000
-------------	-----------------

Drawn	AM	Originated	Date
Stage 1 check	AK	Stage 2 check	17/04/2023

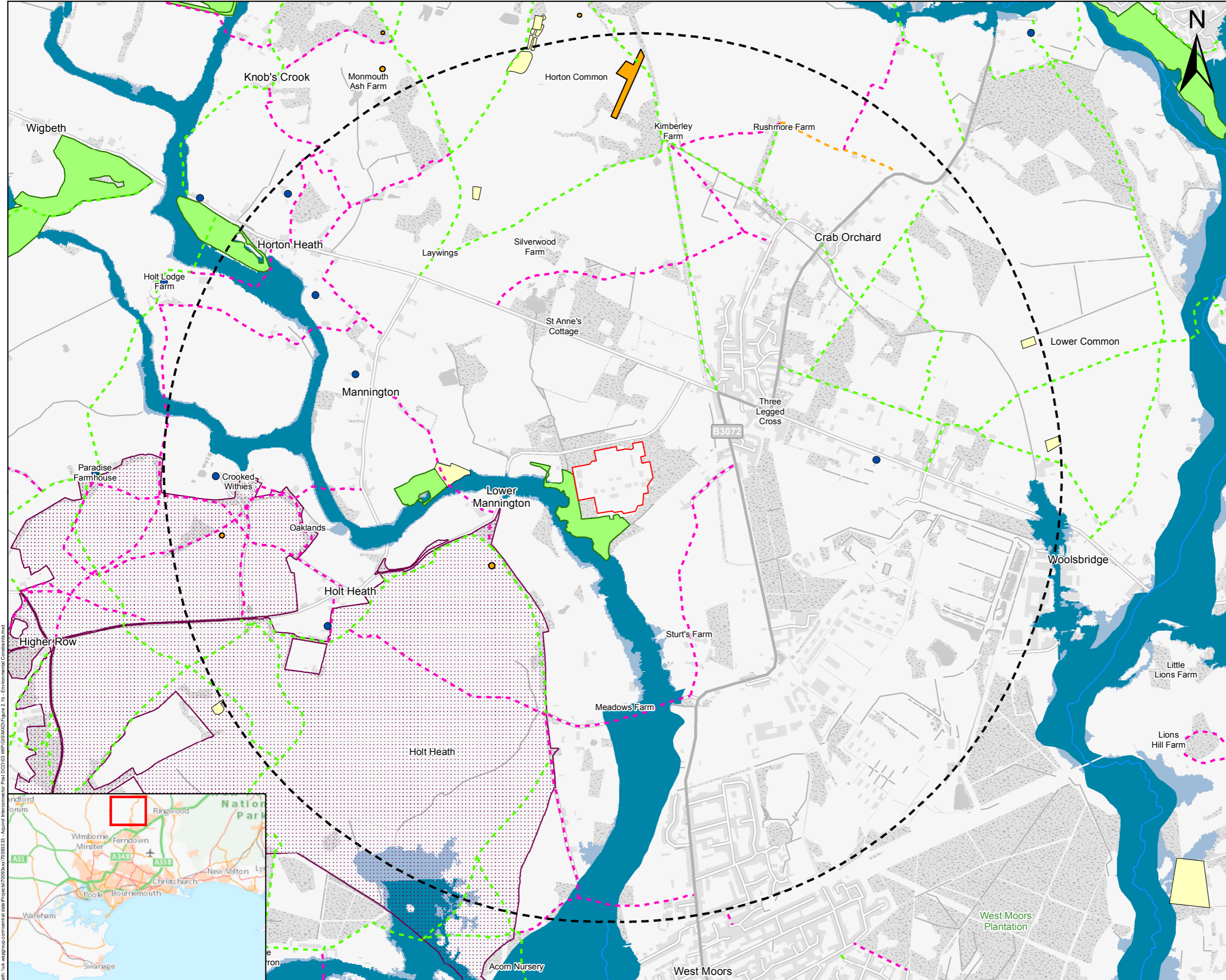



WSP House
70 Chancery Lane
London, WC2A 1AF
Tel: 020 7314 5000

THIS DRAWING MAY BE USED ONLY FOR THE PURPOSE INTENDED AND ONLY WRITTEN DIMENSIONS SHALL BE USED

Key

- Site Boundary
- 2km Buffer
- Statutory Main River
- Scheduled Monuments
- Historic Landfill
- National Nature Reserve
- Flood Zone 3
- Flood Zone 2
- Ancient Woodland
- Public Rights of Way**
- Footpath
- Bridleway
- Restricted Byway
- Listed Buildings**
- Grade**
- II



Path: \\uk.wspgroup.com\central\data\Project\7093\env\Map\DC0033_WP\GIS\MXD\Figure 2.1b - Environmental Constraints.mxd

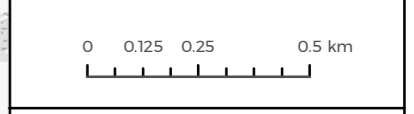
Revision Details	By	Check	Date	Suffix

Drawing Status

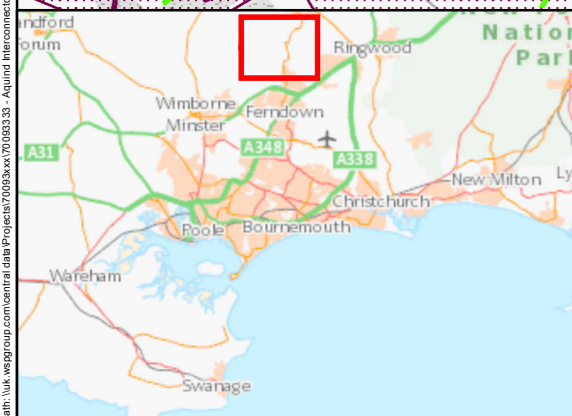
Job Title	AQUIND
-----------	---------------

Drawing Title	Environmental Constraint Map - Mannington Substation Non-Statutory Designated Sites
Scale at A3	1:17,000





Drawn	AM		
Stage 1 check	AK	Stage 2 check	
		Originated	Date
			17/04/2023

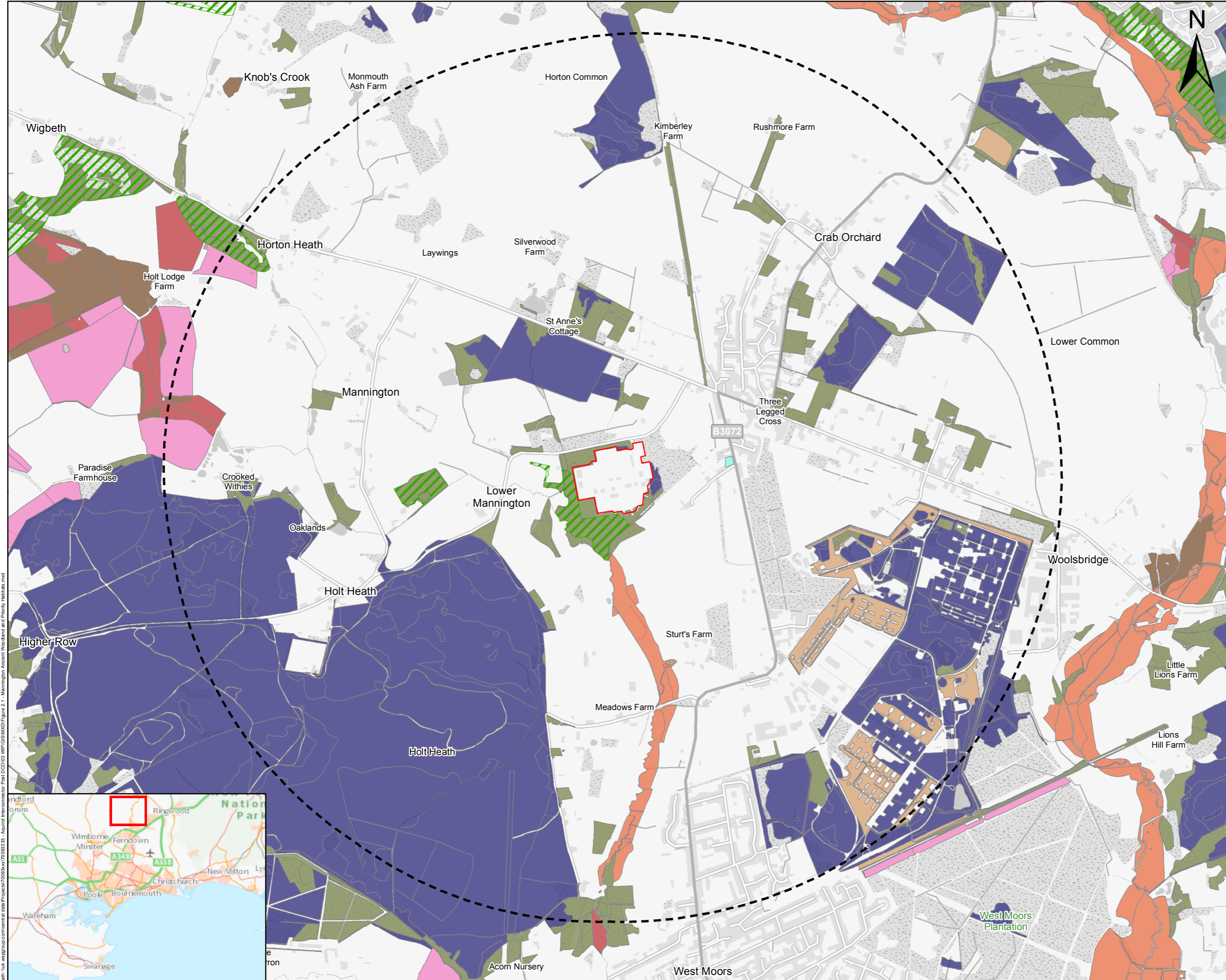


WSP House
70 Chancery Lane
London, WC2A 1AF
Tel: 020 7314 5000

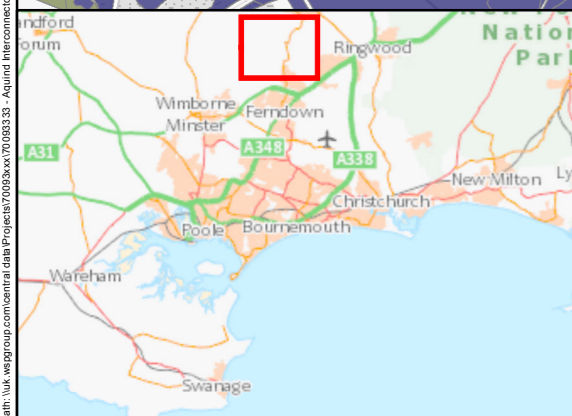


THIS DRAWING MAY BE USED ONLY FOR THE PURPOSE INTENDED AND ONLY WRITTEN DIMENSIONS SHALL BE USED

- Key**
-  Site Boundary
 -  2km Buffer
 -  Ancient Woodland
- Priority Habitats Inventory**
-  Coastal and floodplain grazing marsh
 -  Deciduous woodland
 -  Good quality semi-improved grassland
 -  Lowland dry acid grassland
 -  Lowland fens
 -  Lowland heathland
 -  Lowland meadows
 -  Purple moor grass and rush pastures
 -  Traditional orchard



Path: \\uk.wegroup.com\central\data\Project\7093\box\7093\33 - Aquind Interconnector Post DC0033 WIP\GIS\MXD\Figure 2.1 - Mannington Ancient Woodland and Priority Habitats.mxd



Revision Details	By	Date	Surf

Drawing Status

Job Title

AQUIND

Drawing Title
**Ecological Constraint Map
 - Mannington Substation
 Ancient Woodland and
 Priority Habitats**

Scale at A3
1:17,000

Drawn	AM	Originated	Date
Stage 1 check	AK	Stage 2 check	17/04/2023

